



e-shape (EuroGEOSS Showcases: Applications Powered by Europe)

Objectives

e-shape a powerful booster towards sustainability




e-shape aspires to provide significant impetus to activities that will enable and accelerate a breakthrough in the European EO sector and the downstream markets that benefit from EO services.

Deliver concrete EO-derived benefits with and for users, through a rigorous co-design;

Onboard new pilots being currently developed outside the project, in an inclusive manner, providing them access to the strategic knowledge and communication channels of e-shape.

Coordinate EO actions and leverage on existing European heritage benefiting from open science, innovation and linking to GEO flagships and initiatives;

Implement a coordinated and comprehensive portfolio of activities while at the same time emphasizing on user uptake, operational services, business support and aggressive outreach strategy;



Partners



Our thematic areas



e-shape.eu



Acknowledgment

The e-shape project has received funding from the European Union's Horizon 2020 research and innovation programme under grant agreement 820852

Call: H2020-SC5-2018-2

Topic: SC5-15-2018 – Strengthening the Benefits for Europe of the Global Earth Observation System of Systems (GEOSS) – establishing ‘EuroGEOSS’

Acronym: e-shape

Duration: 48 months

Start Date: 1.05.2019

Requested EU Contribution: € 14,998,976.27

Contacts: Prof. Roberto Guarasci
roberto.guarasci@unica1.it
Dott. Anna Perri
anna.perri@unica1.it